

# BOONEVILLE

## BACKROADS ULTRA

10k/50k Relay/50k/100k/100mi

100k and 100 Mile Aid Station Driving Directions



Unnamed Road, Drive 62.9 miles, 1 h 53 min  
Booneville, IA 50038 to 360th St, Booneville, IA  
50038

Complete 100k route to all 100k Aid Stations

## Start to Iululemon Aid Station (Mile 10)

Booneville, IA 50038



1. Head west toward Utica Trail

243 ft

---



2. Turn left onto Utica Trail

1.5 mi

---



3. Continue onto Timberbrook Ave

0.6 mi




---

---

0.5 mi

 4. Slight left onto 105th St  
4.7 mi

---



 5. Turn right onto N 60th St/Warren Ave  
 Continue to follow Warren Ave  
 Destination will be on the right  
3.0 mi

---


20 min (9.8 mi)


## Lululemon Aid Station to Imes Alive Aid Station (Mile 23)

Cumming, IA 50061


 6. Head south on 10th Ave/NW 97th St/Warren Ave toward Polo Ct  
 Continue to follow 10th Ave/Warren Ave  
7.0 mi

---



 7. Turn left onto IA-92 E

 8. Turn right to merge onto I-35 S  
4.6 mi

---

 9. Take exit 52 toward Co Rd G50  
0.2 mi

---


 10. Turn right onto Co Rd G50  
 Destination will be on the left  
1.1 mi

---


19 min (13.4 mi)

# Imes Alive Aid Station to B Road Blues (Mile 30)


St Charles, IA 50240

-  11. Head southwest on E Main St toward N Hartman St  
0.4 mi


---

-  12. Turn left onto S Morgan St  
0.8 mi


---

-  13. Continue onto Truro Rd  
1.0 mi


---

-  14. Continue onto Morgan St  
1.4 mi



---

-  15. Turn right onto 280th St  
1.0 mi

---

-  16. Continue onto Valleyview Ave  
0.5 mi

---


-  17. Turn right onto Settlers Trail  
 Destination will be on the right  
2.3 mi

---

13 min (7.5 mi)

# B Road Blues to Winterset Park Aid Station (Mile 42)


St Charles, IA 50240

 18. Head west on Settlers Trail toward 280th Trail  
1.8 mi


---

 19. Turn left onto 268th St  
0.8 mi


---

 20. Turn right onto Hiatt Apple Rd  
3.9 mi


---

 21. Turn left onto St Charles Rd  
2.9 mi

---

 22. Turn right onto Norwood Ave  
1.6 mi

---

 23. Turn left onto E Court Ave  
1.1 mi

---

---

1.2 mi

↶ 24. Turn left onto S 9th St  
0.2 mi

23 min (12.3 mi)

## Winterset Park Aid Station to Cedar Bridge (Mile 45) - Unmanned Winterset, IA 50273

↑ 25. Head north  
66 ft

↑ 26. Continue onto S 9th St  
0.2 mi

↷ 27. Turn right onto E Court Ave  
322 ft

↶ 28. Turn left onto N 10th St  
0.8 mi

↑ 29. Continue onto Cedar Bridge Rd

↑ 30. Continue onto Cedar Bridge Rd  
0.2 mi

↑ 31. Continue onto Lakeside Ln  
0.1 mi

↑ 32. Continue onto Cedar Bridge Rd/Cedar Bridge Trail

 Destination will be on the left





325 ft

---


6 min (2.8 mi)

## Cedar Bridge to the T Aid Station (Mile 53)



Winterset, IA 50273

 33. Head northeast on Cedar Bridge Rd/Cedar Bridge  
Trail toward Nature Trail  
 Continue to follow Cedar Bridge Rd 1.1 mi

---

 34. Turn right onto Cumming Rd 3.1 mi

---


 35. Turn left onto McBride Rd  
 Destination will be on the left 3.6 mi

---


13 min (7.8 mi)

## The T Aid Station to Badger Creek Aid (58 Miles) - Unmanned McBride Rd

Van Meter, IA 50261

 36. Head northeast on 140th St toward 140th St 2.0 mi

---

 37. Turn left onto Badger Creek Rd

2.9 mi

---



38. Turn left

13 ft

---

10 min (4.9 mi)

## Badger Creek to Start/Finish (62 Miles)

Van Meter, IA 50261



39. Head east toward Badger Creek Rd

13 ft

---



40. Turn left onto Badger Creek Rd

1.1 mi

---



41. Turn right onto 105th St

1.3 mi

---



42. Sharp left onto Timberbrook Ave

0.6 mi

---



43. Continue onto Utica Trail

1.5 mi

---



44. Turn right

 Destination will be on the right

203 ft

---

9 min (4.5 mi)

## Start/Finish

Booneville, IA 50038

These directions are for planning purposes only. You may find that construction projects, traffic, weather, or other events may cause conditions to differ from the map results, and you should plan your route accordingly. You must obey all signs or notices regarding your route.



Unnamed Road, Drive 28.5 miles, 55 min  
Booneville, IA 50038 to 360th St, Booneville, IA  
50038

50k of the 100 Mile Course

## Start/Finish to Vintage Road Aid Station (Mile 66) - Unmanned Booneville, IA 50038

- ↑ 1. Head west toward Utica Trail  
243 ft
- ↶ 2. Turn left onto Utica Trail  
1.5 mi
- ↑ 3. Continue onto Timberbrook Ave  
0.6 mi
- ↶ 4. Slight left onto 105th St  
2.3 mi

---

9 min (4.4 mi)

## Vintage Road Aid Station to Iululemon (Mile 72) Van Meter, IA 50261

- ↑ 5. Head east on 105th St toward Wild Rose Ln  
2.5 mi
- ↷ 6. Turn right onto N 60th St/Warren Ave ⓘ [Continue to follow Warren Ave](#)  
3.0 mi

---

11 min (5.4 mi)

## Lululemon aid Station to 77 mile aid station - Unmanned

Cumming, IA 50061

↑ 7. Head south on 10th Ave/NW 97th St/Warren Ave toward Polo Ct

2.3 mi

↗ 8. Turn right onto 155th St

2.5 mi

8 min (4.8 mi)

## 77 to Capital Striders Turkey's Aid Station (83 miles)

Van Meter, IA 50261

↑ 9. Head west on 155th St toward Vintage Ave

0.5 mi

↗ 10. Turn right onto Valleyview Ave

1.0 mi

↖ 11. Turn left onto Cumming Rd

2.6 mi

↗ 12. Turn right onto Badger Creek Rd

0.7 mi

↖ 13. Turn left onto 140th St

 Destination will be on the right

1.7 mi

11 min (6.5 mi)

## Turkey's Aid Station to Mud Madness (87 miles)

Van Meter, IA 50261

↑ 14. Head east on 140th St toward Quail Ridge Ave

0.2 mi

↶ 15. Turn left at the 1st cross street onto Quail Ridge Ave

1.0 mi

↶ 16. Turn left onto 130th St

10 ft

3 min (1.2 mi)

## Mud Madness Aid Station to Start/Finish (94 Miles)

Van Meter, IA 50261

↑ 17. Head east on 130th St toward Quail Ridge Ave

10 ft

↶ 18. Turn left onto Quail Ridge Ave

2.5 mi

↷ 19. Turn right onto 105th St

1.0 mi

↶ 20. Turn left onto Badger Creek Rd

0.5 mi

↑ 21. Continue onto Tabor Rd

0.7 mi

↷ 22. Turn right onto 362nd Pl

0.9 mi

↶ 23. Sharp left onto Utica Trail

0.6 mi

↷ 24. Turn right

 Destination will be on the right

190 ft

13 min (6.3 mi)

# Start/Finish

Booneville, IA 50038

These directions are for planning purposes only. You may find that construction projects, traffic, weather, or other events may cause conditions to differ from the map results, and you should plan your route accordingly. You must obey all signs or notices regarding your route.